City Council Districts

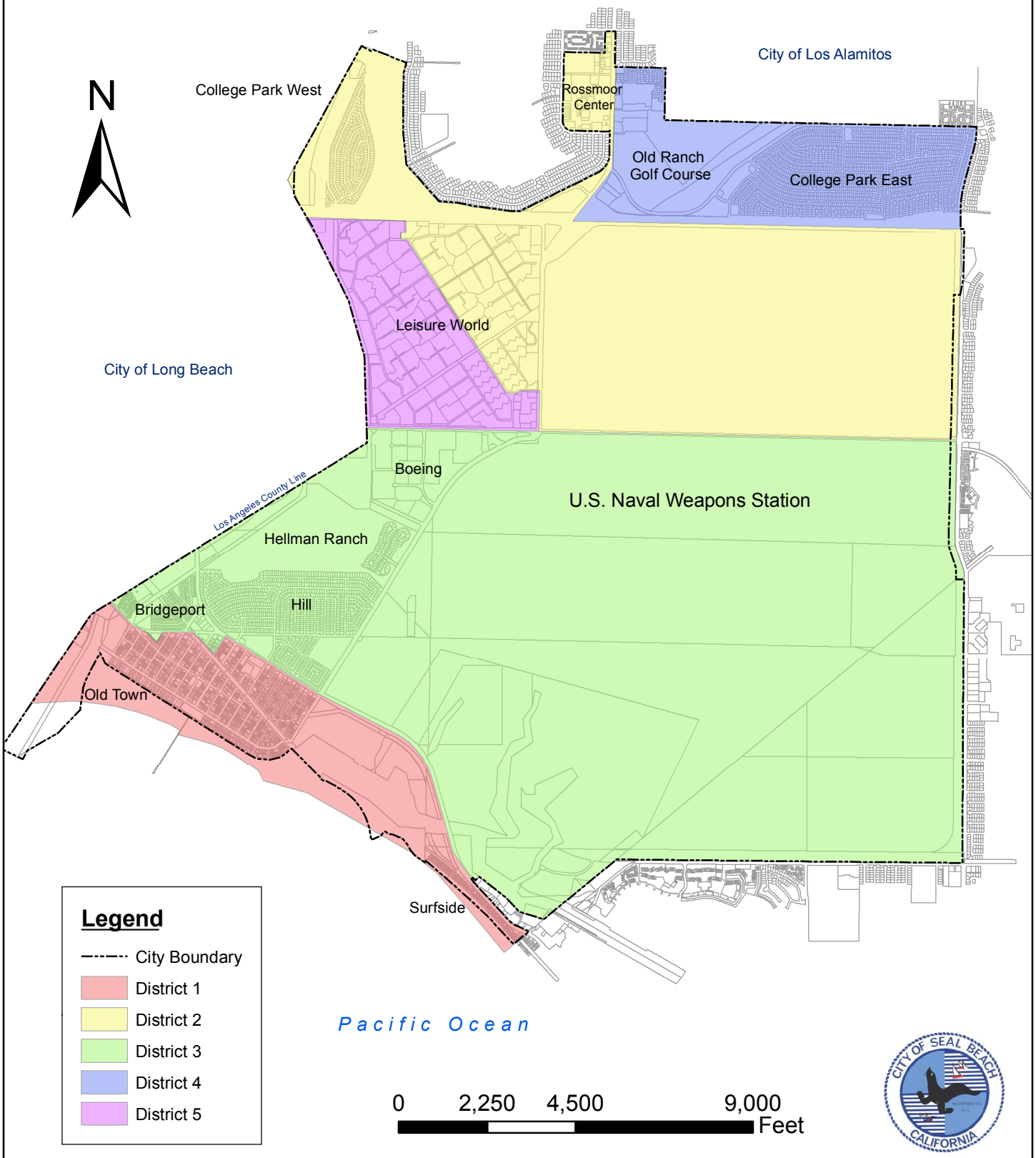

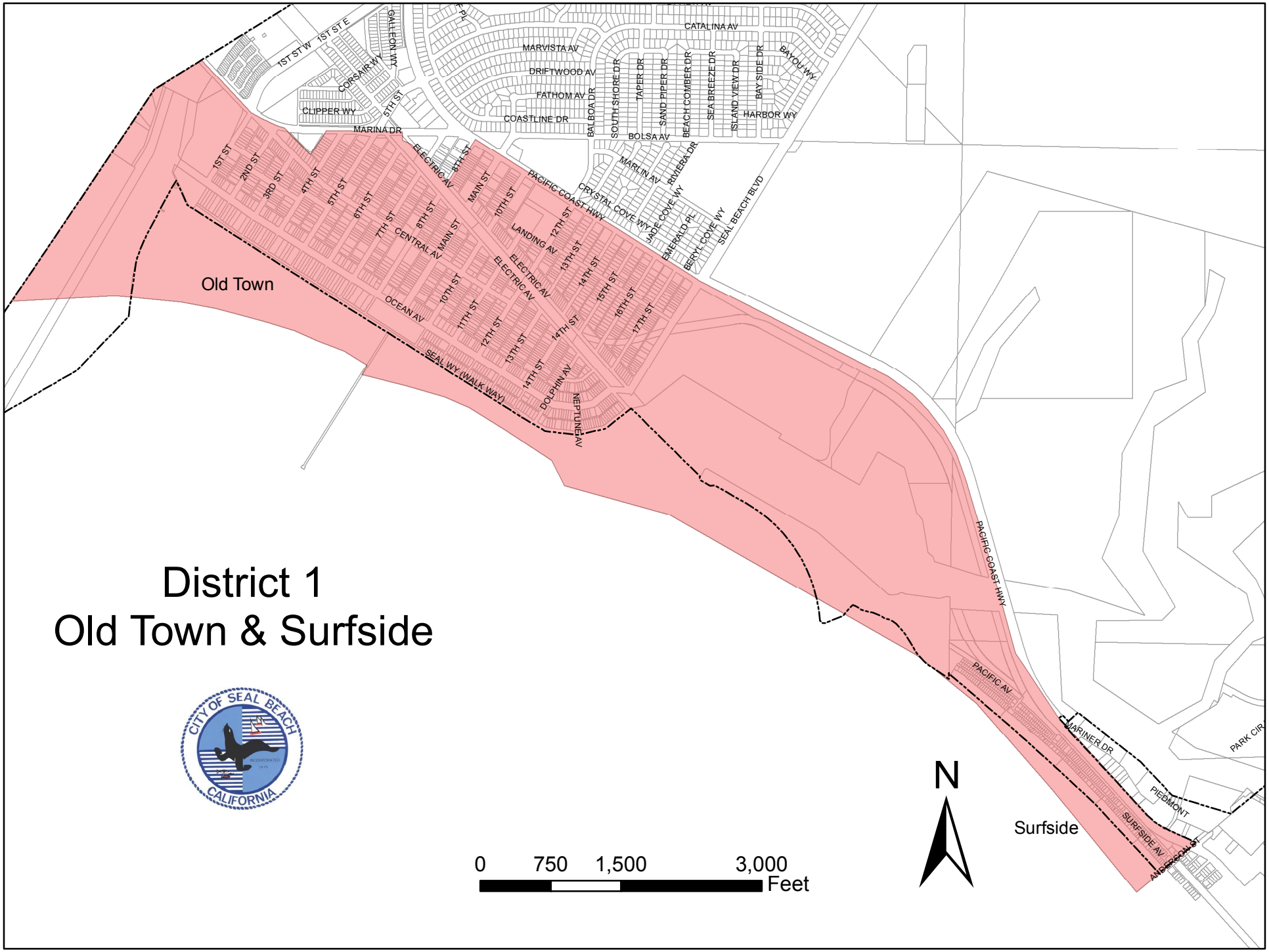
District 1
Old Town & Surfside
Old Town
Surfside
CITY OF SEAL BEACH
CALIFORNIA
0 750 1,500 3,000
Feet
N
1ST ST W
1ST ST E
GALLEON WY
CORSAIR WY
CLIPPER WY
5TH ST
MARINA DR
MARVISTA AV
DRIFTWOOD AV
FATHOM AV
COASTLINE DR
CATALINA AV
BALBOA DR
SOUTH SHORE DR
TAPER DR
SAND PIPER DR
BEACH COMBER DR
SEA BREEZE DR
ISLAND VIEW DR
BAYSIDE DR
BAYOU WY
HARBOR WY
BOLSA AV
MARLIN AV
RIVIERA DR
CRYSTAL COVE WY
JADE COVE WY
EMERALD PL
BERYL COVE WY
SEAL BEACH BLVD
PACIFIC COAST HWY
1ST ST
2ND ST
3RD ST
4TH ST
5TH ST
6TH ST
7TH ST
8TH ST
9TH ST
10TH ST
11TH ST
12TH ST
13TH ST
14TH ST
15TH ST
16TH ST
17TH ST
ELECTRIC AV
MAIN ST
CENTRAL AV
LANDING AV
OCEAN AV
SEAL WY (WALK WAY)
DOLPHIN AV
NEPTUNE AV
PACIFIC AV
MARINER DR
PIEDMONT
SURFSIDE AV
ANDERSON ST
PARK CIR

District 2
CPW, Leisure World, Rossmoor Center

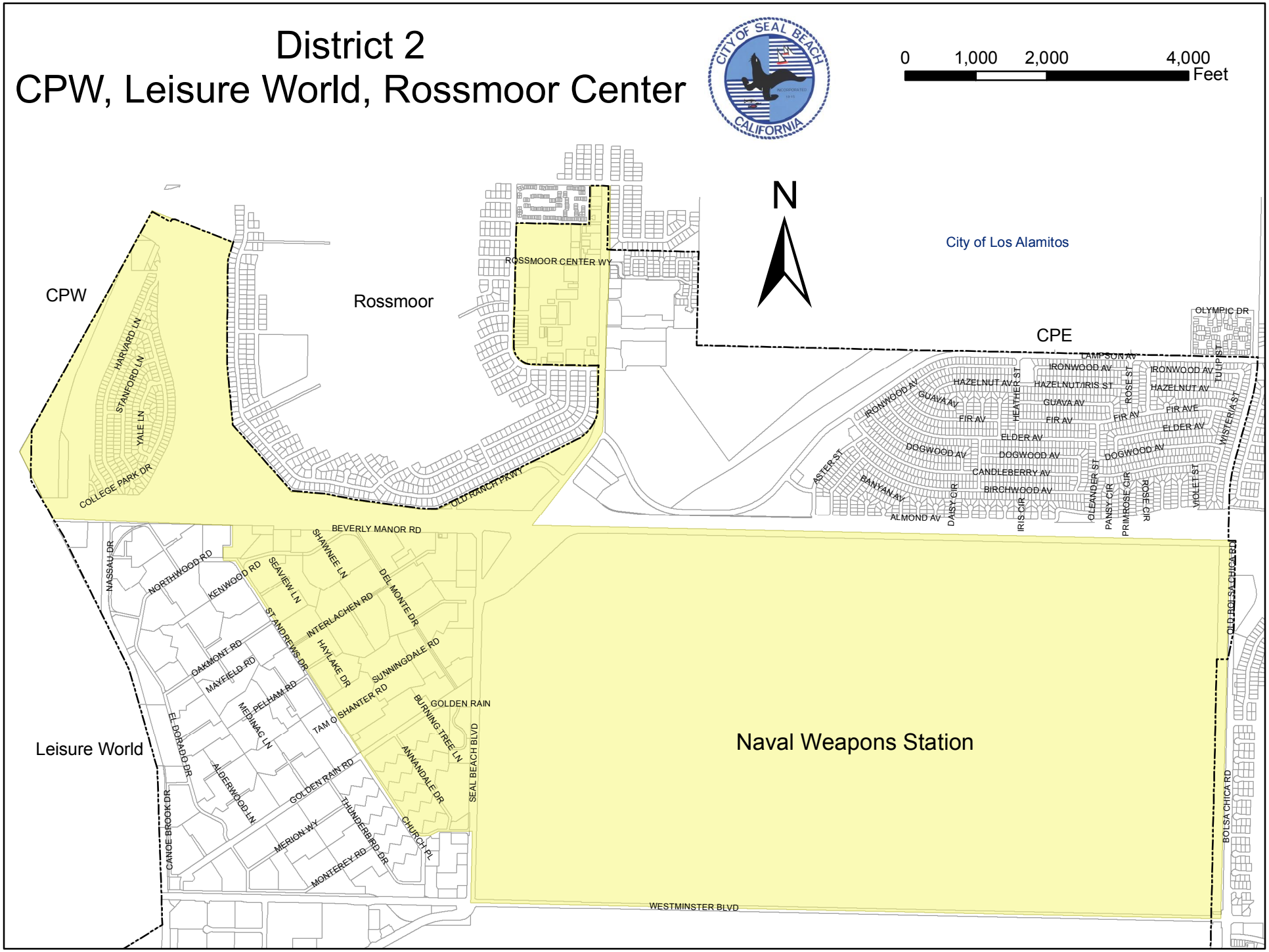

District 3
Hill, Bridgeport, Naval Weapons Station

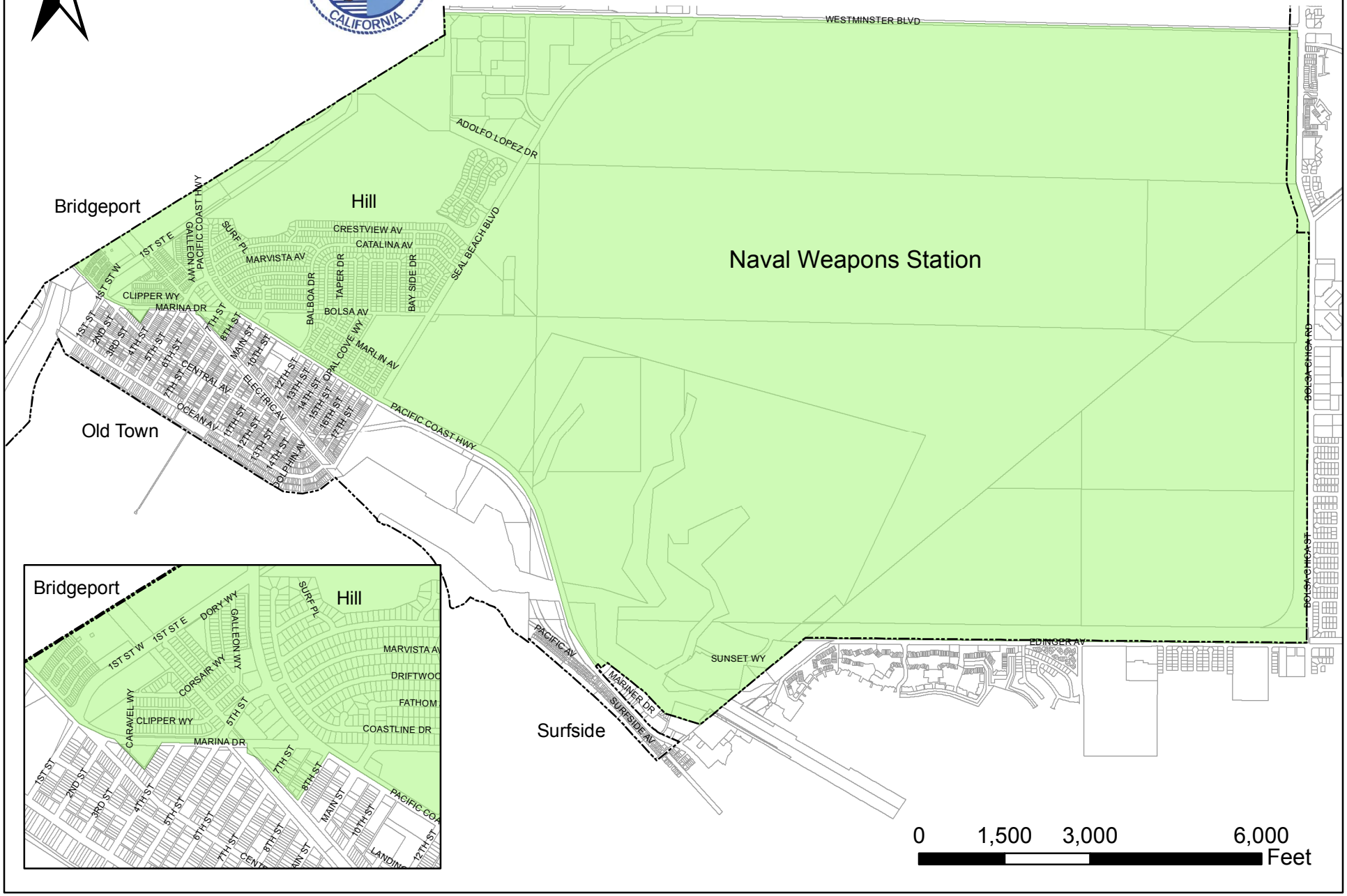

District 4
College Park East

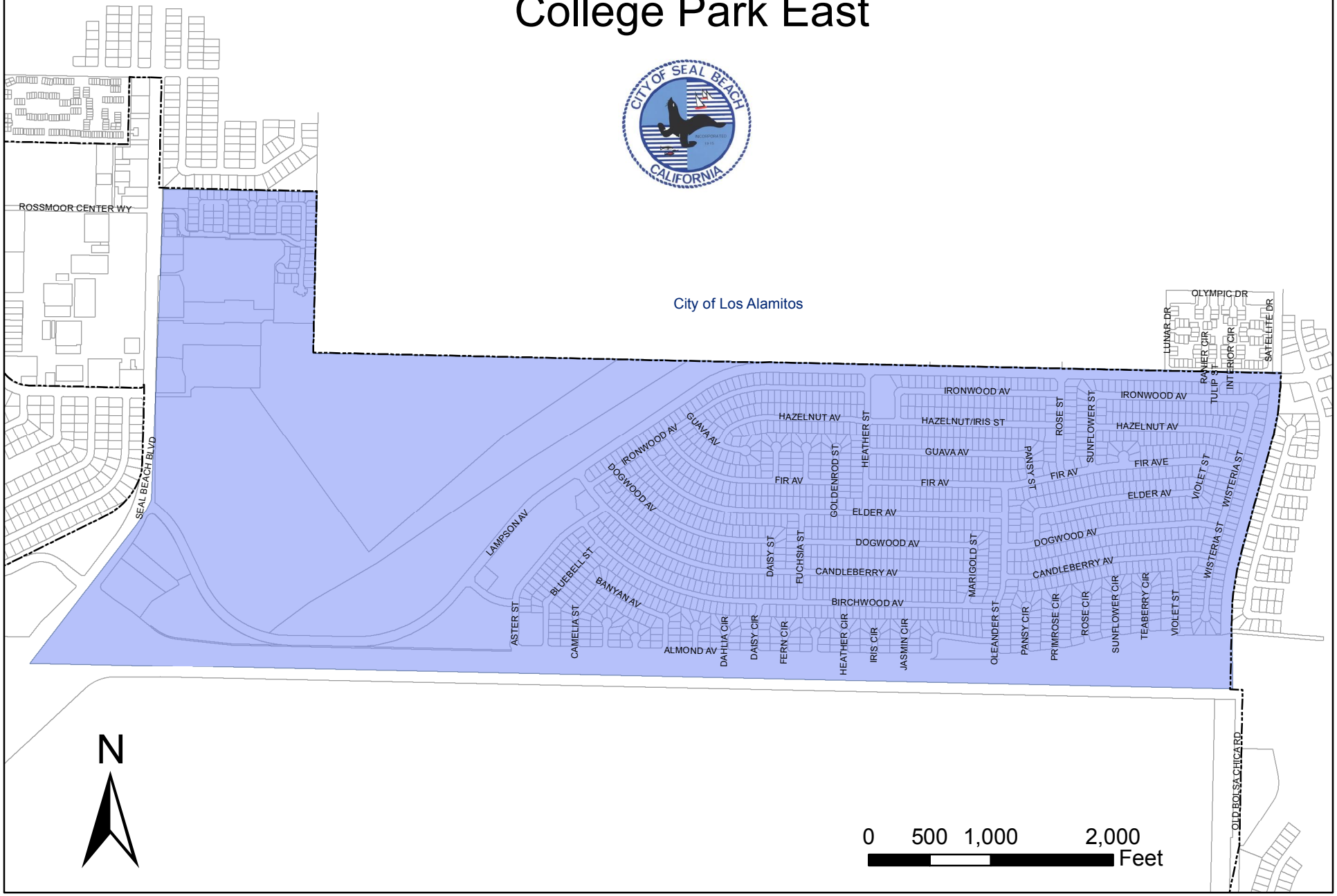
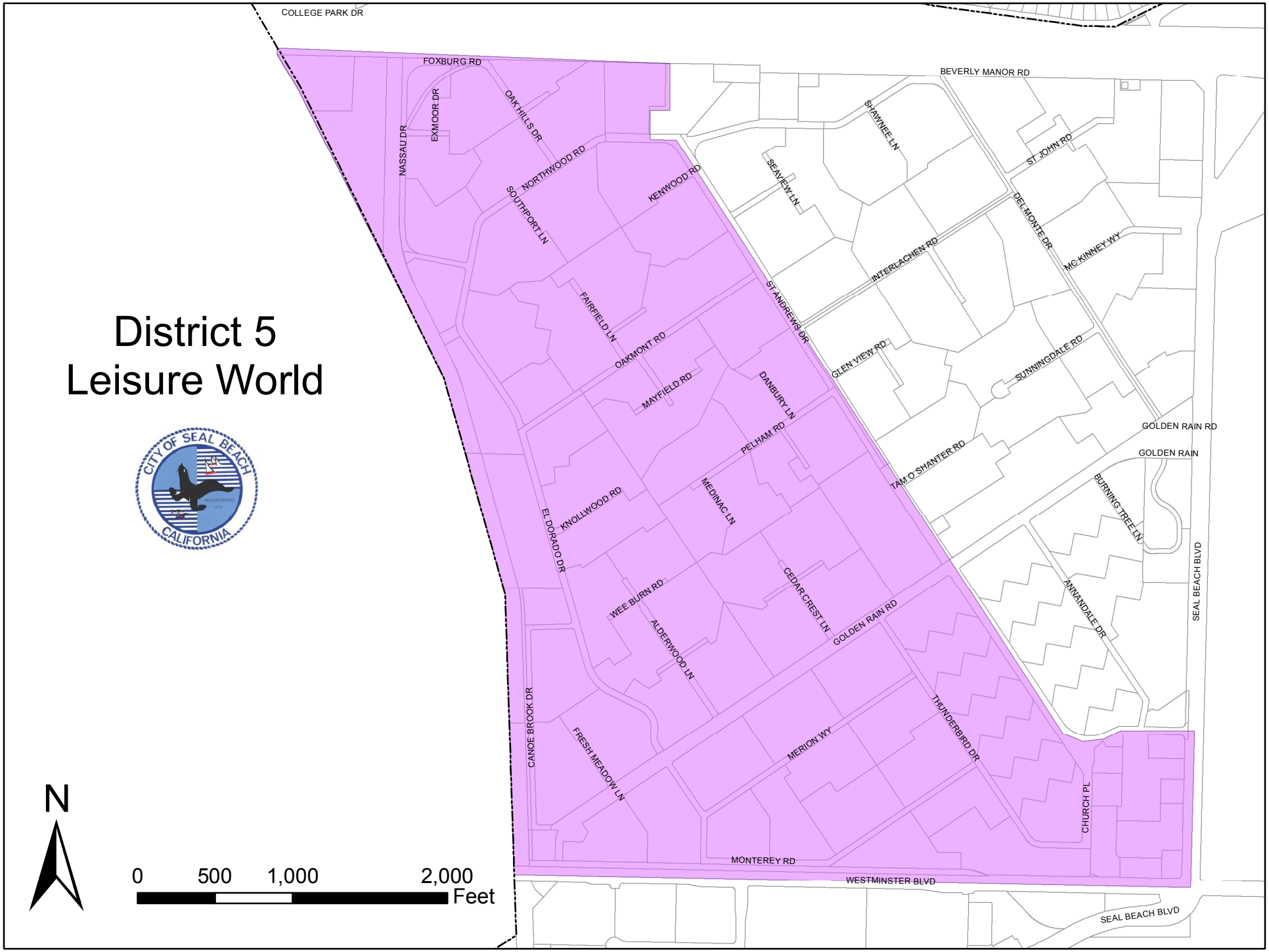
District 5
Leisure World